

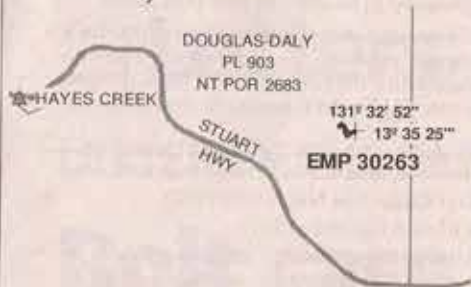
NOTICE OF MINERAL TITLE APPLICATIONS

MINERAL TITLES ACT SECTION 71

Objections or Submissions to mineral title applications (s71 [3])

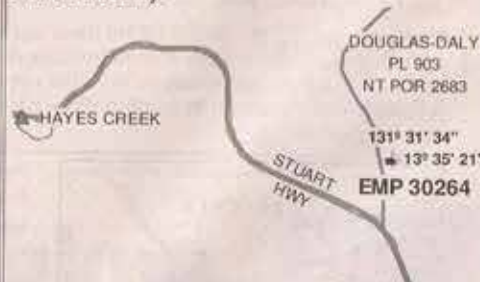
The landowner(s) of land in respect of which the following applications are made may lodge an objection to the grant of the application; any other persons may lodge a submission. Objections and submissions must be lodged in writing to the Department of Mines and Energy, GPO Box 4550, DARWIN NT 0801 or Centrepont Building, 48-50 Smith Street, Darwin, within 30 days from the relevant Notification Date which is set out below.

Extractive Mineral Permit 30263 sought by ALAN JAMES BIRCH, over an area of 3 Ha depicted below for a term of 5 years, within the PINE CREEK locality.



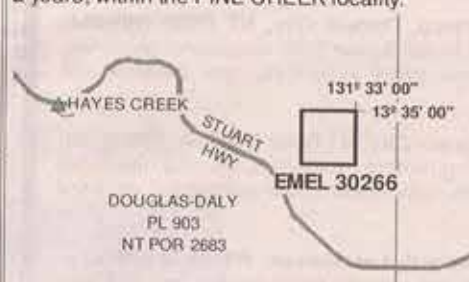
Not To Scale NMIG Map Sheet No: 5270

Extractive Mineral Permit 30264 sought by ALAN JAMES BIRCH, over an area of 2 Ha depicted below for a term of 5 years, within the PINE CREEK locality.



Not To Scale NMIG Map Sheet No: 5270

Extractive Mineral Exploration Licence 30266 sought by ALAN JAMES BIRCH, over an area of 1 Block (4 Sq Kms) depicted below for a term of 2 years, within the PINE CREEK locality.



Not To Scale NMIG Map Sheet No: 5270

Extractive Mineral Permit 30249 sought by HARMER CONTRACTING PTY LTD, ACN 128 542 361 over an area of 47 Ha depicted below for a term of 5 years, within the NOONAMAH locality.



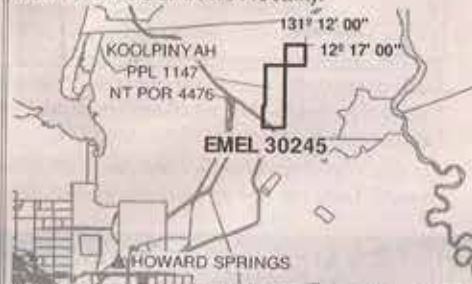
Not To Scale NMIG Map Sheet No: 5172

Extractive Mineral Exploration Licence 30243 sought by MOUSELLIS AND SONS PTY LTD, ACN 009 654 791 over an area of 4 Blocks (11 Sq Kms) depicted below for a term of 2 years, within the KOOLPINYAH locality.



Not To Scale NMIG Map Sheet No: 5173

Extractive Mineral Exploration Licence 30245 sought by MOUSELLIS AND SONS PTY LTD, ACN 009 654 791 over an area of 4 Blocks (13 Sq Kms) depicted below for a term of 2 years, within the KOOLPINYAH locality.



Not To Scale NMIG Map Sheet No: 5173

Extractive Mineral Exploration Licence 30248 sought by MOUSELLIS AND SONS PTY LTD, ACN 009 654 791 over an area of 4 Blocks (11 Sq Kms) depicted below for a term of 2 years, within the KOOLPINYAH locality.



Not To Scale NMIG Map Sheet No: 5173